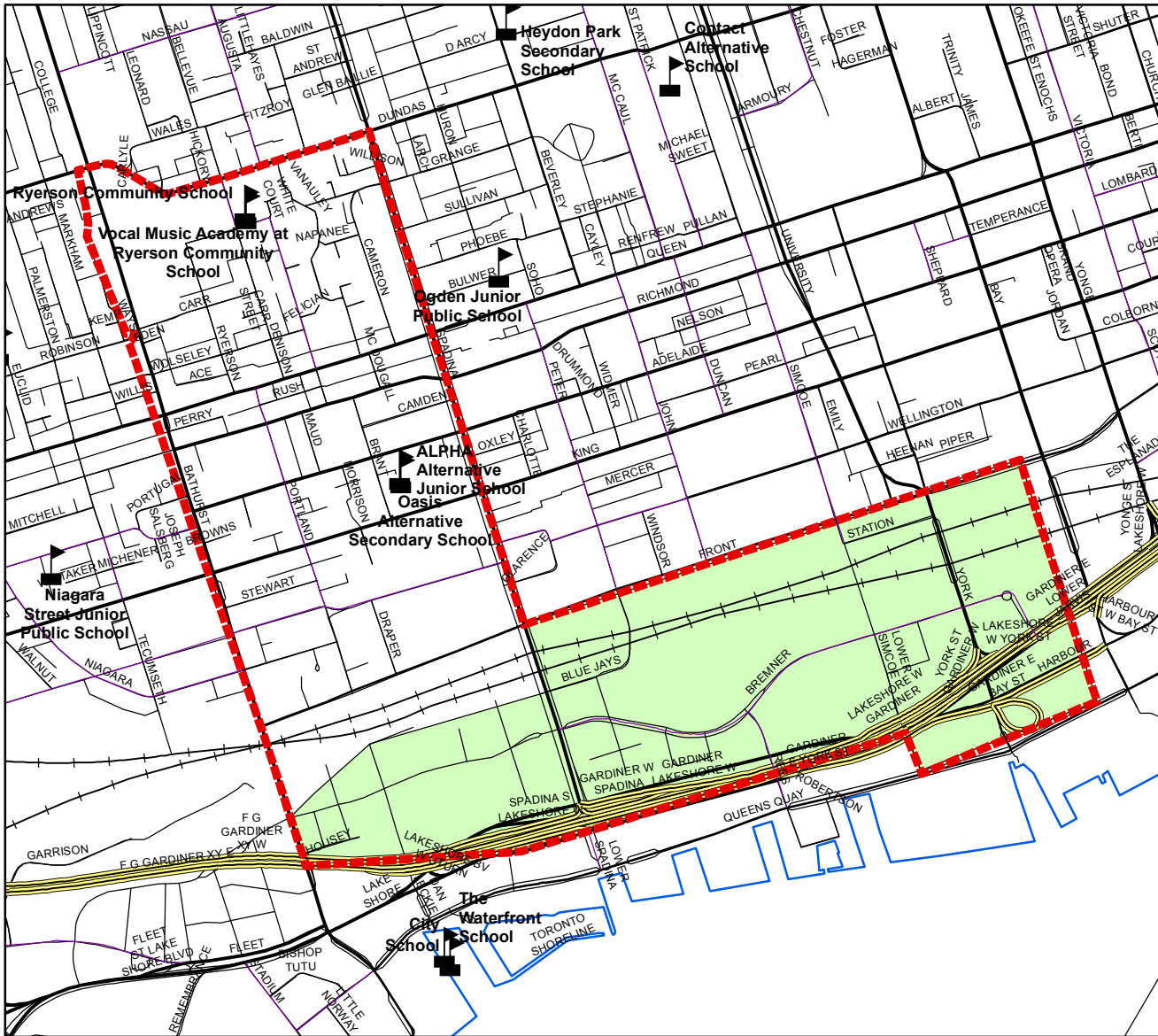












# Ryerson Community School

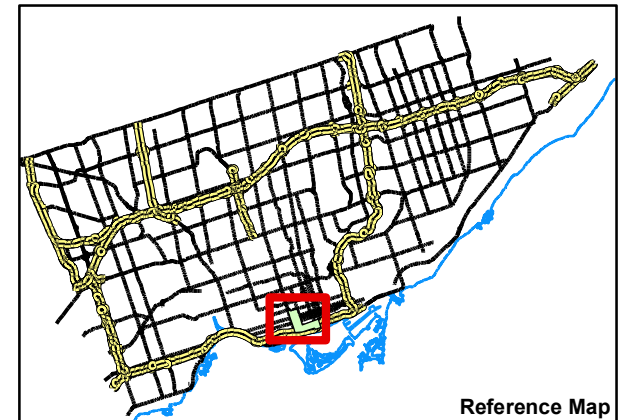


## Legend

-  TDSB School
-  Collector
-  Expressways
-  Local
-  Major Arterial
-  Minor Arterial
-  Railroads
-  Shoreline

## Boundary

-  TDSB Attendance Area
-  Transportation - Distance



Reference Map

Data Current July 2015

These maps are designed to provide a general overview of transportation boundaries for the school but should not be considered 100% accurate. For confirmation of transportation boundaries please visit the school.