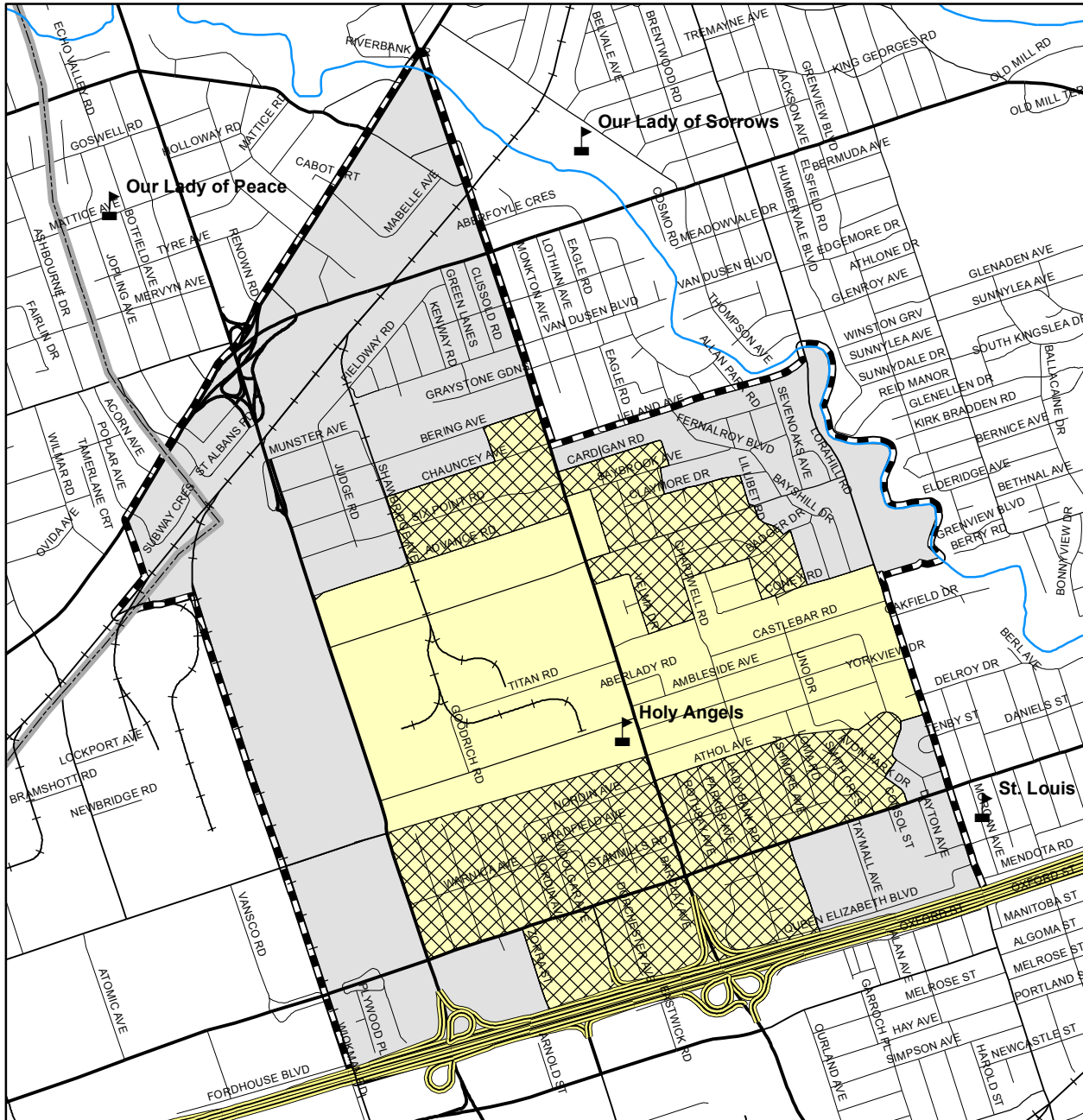















# Holy Angels Catholic School

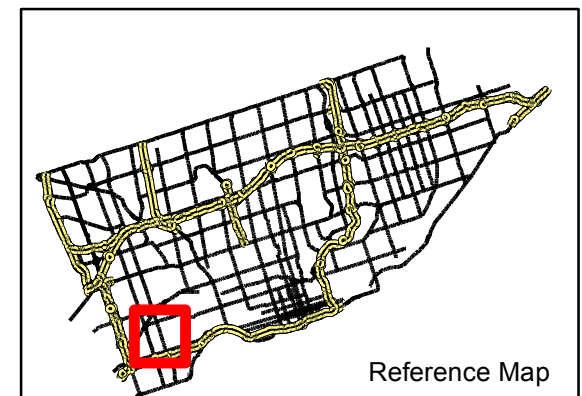


## Legend

-  TCDSB Schools
-  River
-  Railroads
-  Collector
-  Expressways
-  Hydro
-  Local
-  Major Arterial
-  Minor Arterial

## BOUNDARY

-  NQ Transportation
-  Distance Transportation
-  Walk
-  TCDSB School Catchment



Data Current July 2016

These maps are designed to provide a general overview of transportation boundaries for the school but should not be considered 100% accurate. For confirmation of transportation boundaries please visit the school.

Reference Map